

















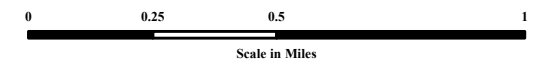



Map 8-1 City of Waupun Comprehensive Plan Land Use 2015

Legend

-  Single Family Residential
-  Farmsteads
-  Multi-Family
-  Mobile Home Parks
-  Commercial
-  Industrial
-  Quarries
-  Institutional Facilities
-  Transportation
-  Utilities/Communications
-  Non-Irrigated Cropland
-  Irrigated Cropland
-  Other Ag Land / Pasture
-  Recreational Facilities
-  Planted Woodlands
-  General Woodlands
-  Open Other Land
-  Water

Source:
Base data: Dodge & Fond du Lac Counties, 2016
Land Use: ECWRPC, 2015



This data was created for use by the East Central Wisconsin Regional Planning Commission Geographic Information System. Any other use/application of this information is the responsibility of the user and such use/application is at their own risk. East Central Wisconsin Regional Planning Commission disclaims all liability regarding fitness of the information for any use other than for East Central Wisconsin Regional Planning Commission business.

PREPARED OCTOBER 2018 BY:

